



## Ticketing information

Ticket type	Where to buy tickets			
 	Selected go card agents and on the TransLink website	TransLink bus operators <sup>^</sup>	Queensland Rail selected stations	TransLink fare machines
	✓	*	✓	~
<b>TransLink go card</b> A smart card that stores value for travel on TransLink services.	✓	*	✓	~
<b>TransLink single #</b> One-way ticket to reach your destination (not return). Final transfers must be made within two hours of ticket issue.		✓	✓	✓

Proof of concession entitlement must be presented upon request or full fare will be charged. Please visit [translink.com.au](http://translink.com.au) for more information including where to buy a go card, or call TransLink on 13 12 30.

\* - Top up an existing go card only. ^ - Excludes Brisbane Transport.

~ - Top up an existing go card at all fare machines with adult go cards also available for purchase from selected fare machines at busway stations and bus interchanges.

# - Further conditions apply for single tickets. Passengers travelling through 11 zones or more will have their final transfer time extended a further 90 minutes in addition to the two hours.

# Save 30% with go card



Travel using go card and save at least 30% compared to the cost of a single paper ticket.

## Timetable information

### How to read this timetable

1. Use the route map to find the two timing points you are located between.
2. Locate these points on the timetable.
3. Your bus is scheduled to arrive between the times shown for these points. For example, if your bus stop is situated between timing points **A** and **B** on the map, then the bus is scheduled to arrive between the times listed for **A** and **B**.

Please be advised that the times shown are approximate. We ask that passengers be at the bus stop no less than five minutes prior to the scheduled departure time.

### Travel tips

1. Pre-plan your trip at [translink.com.au](http://translink.com.au) or call 13 12 30.
2. Make sure you top up your go card or have the correct fare ready before boarding. If you have a concession card, have it ready to show the driver.
3. Check the approaching bus is the service you require by looking at the destination sign.
4. Raise your hand to signal to the driver that you want the bus to stop.
5. Once you've boarded just sit back and enjoy the ride. If you need to stand, securely hold onto a handle. Don't forget to ring the bell when you need to alight, have your go card ready to touch off, and remain seated until the bus stops.
6. If crossing the road after alighting, wait for the bus to move away and check the road is clear.

Your **Eastern Region** bus operator

*Mt Gravatt*  
BUS SERVICE

## Route descriptions

**261 Mackenzie to Brisbane City** servicing Mackenzie, Eight Mile Plains, Garden City, Griffith University (Mount Gravatt), Holland Park West, Greenslopes, Buranda and Brisbane City. Operates Monday to Friday only.

**262 Capalaba to QE II Hospital** servicing Capalaba, Alexandra Hills, Burbank, Mackenzie, Upper Mount Gravatt, Garden City, Griffith University (Mount Gravatt), Griffith University (Nathan) and QE II Hospital. Operates 7 days, except public holidays.

**299 Rochedale to Brisbane City** servicing Rochedale, Eight Mile Plains, Brisbane Technology Park, Griffith University (Mount Gravatt), Holland Park West, Greenslopes, Buranda and Brisbane City. Operates Monday to Friday only.

Due to unforeseen circumstances, details on this timetable may change. For up-to-date information visit TransLink for information on timetables, maps, fares, journey planning, special events and accessibility.

 **TRANSLink**  
Visit [translink.com.au](http://translink.com.au) or call 13 12 30



 **260, 261, 262, 299**

**260** Capalaba to QE II Hospital  
**261** Mackenzie to Brisbane City  
**262** Capalaba to QE II Hospital  
**299** Rochedale to Brisbane City

Effective from 20 January 2014

Great state. Great opportunity.

 **TRANSLink**



Queensland  
Government

## Route descriptions

**260 Capalaba to QE II Hospital** servicing Capalaba, Alexandra Hills, Burbank, Mackenzie, Upper Mount Gravatt, Garden City, Griffith University (Mount Gravatt), Griffith University (Nathan) and QE II Hospital. Operates 7 days, except public holidays.

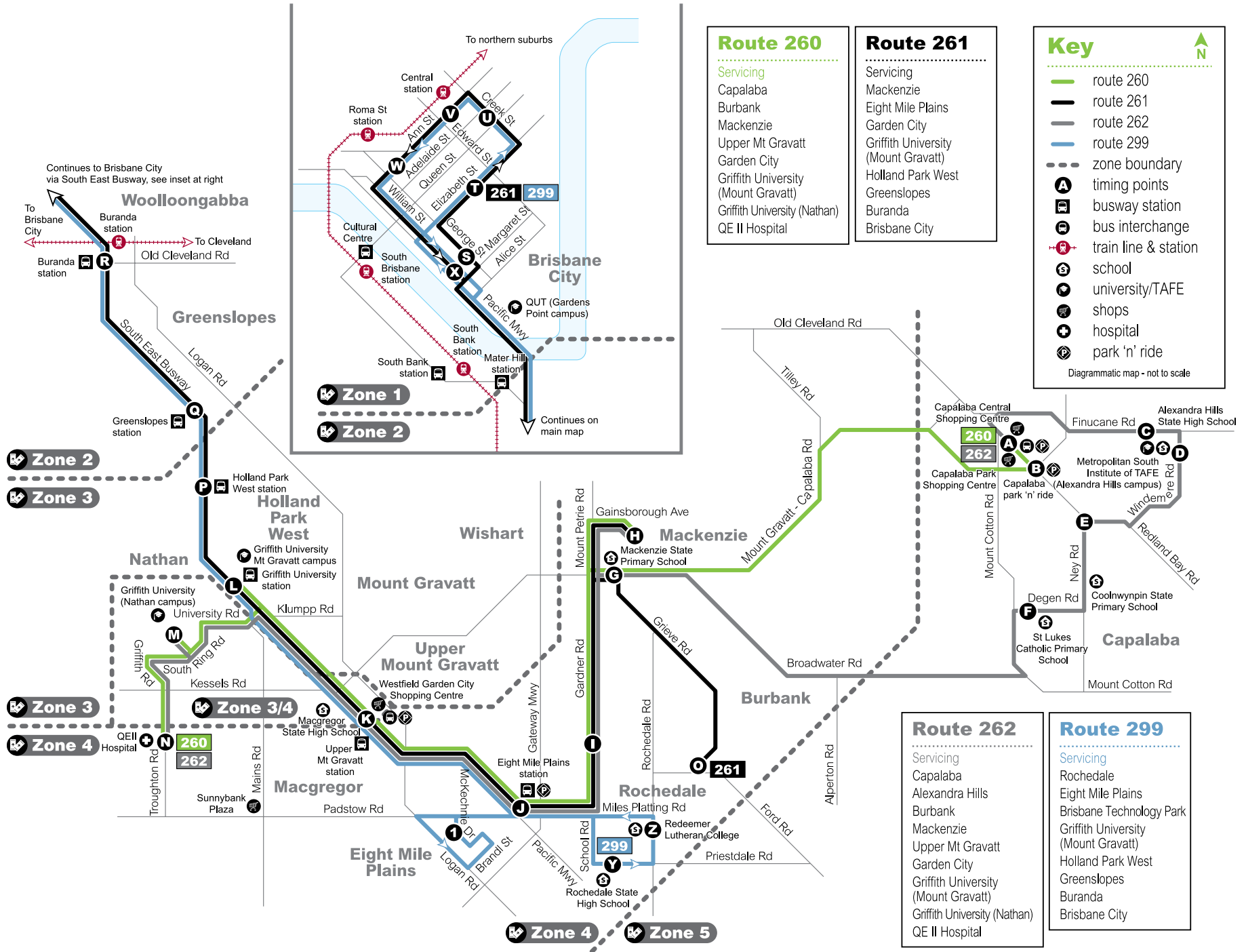
See inside panel for 261, 262 and 299 route descriptions.



Routes

# 260, 261, 262, 299

## Route map



### Route 260

**Servicing**

- Capalaba
- Burbank
- Mackenzie
- Upper Mt Gravatt
- Garden City
- Griffith University (Mount Gravatt)
- Griffith University (Nathan)
- QE II Hospital

### Route 261

**Servicing**

- Mackenzie
- Eight Mile Plains
- Garden City
- Griffith University (Mount Gravatt)
- Holland Park West
- Greenslopes
- Buranda
- Brisbane City

### Key

↑ N

- route 260
- route 261
- route 262
- route 299
- zone boundary
- timing points
- busway station
- bus interchange
- train line & station
- school
- university/TAFE
- shops
- hospital
- park 'n' ride

Diagrammatic map - not to scale

### Route 262

**Servicing**

- Capalaba
- Alexandra Hills
- Burbank
- Mackenzie
- Upper Mt Gravatt
- Garden City
- Griffith University (Mount Gravatt)
- Griffith University (Nathan)
- QE II Hospital

### Route 299

**Servicing**

- Rochedale
- Eight Mile Plains
- Brisbane Technology Park
- Griffith University (Mount Gravatt)
- Holland Park West
- Greenslopes
- Buranda
- Brisbane City

Continues to Brisbane City via South East Busway, see inset at right

**Woolloongabba**

Buranda station

Old Cleveland Rd

To Brisbane City

To Cleveland

To northern suburbs

Central station

Roma St station

Ann St

Edward St

Creek St

Acelaide St

Queen St

Elizabeth St

William St

George St

Margaret St

Alice St

South Brisbane station

Cultural Centre

South Bank station

South Bank station

Mater Hill station

QUT (Gardens Point campus)

**Brisbane City**

Continues on main map

**Zone 1**

**Zone 2**

Old Cleveland Rd

Tilley Rd

Capalaba Central Shopping Centre

Finucane Rd

Alexandra Hills State High School

Capalaba Park Shopping Centre

Capalaba park 'n' ride

Metropolitan South Institute of TAFE (Alexandra Hills campus)

Win dem

Redland Bay Rd

Mount Cotton Rd

Ney Rd

Degen Rd

Coolwynpin State Primary School

St Lukes Catholic Primary School

Capalaba

Mount Cotton Rd

Logan Rd

South East Busway

Greenslopes station

**Zone 2**

**Zone 3**

Holland Park West station

Holland Park West

Griffith University Mt Gravatt campus

Griffith University station

**Nathan**

Griffith University (Nathan campus)

University Rd

Klump Rd

Griffith Rd

South Ring Rd

Kessels Rd

**Zone 3/4**

**Zone 4**

QEII Hospital

Troughton Rd

Sunnybank Plaza

Mains Rd

Macgregor State High School

Upper Mt Gravatt station

Macgregor

Padstow Rd

Upper Mt Gravatt

Westfield Garden City Shopping Centre

Mount Gravatt

Upper Mount Gravatt

Gateway Mwy

Mount Petrie Rd

Gardiner Rd

Gainsborough Ave

Mackenzie State Primary School

**Mackenzie**

Mount Gravatt - Capalaba Rd

Mount Cotton Rd

Grieve Rd

Broadwater Rd

Burbank

Alperton Rd

Ford Rd

Rochedale Rd

Rochedale

Miles Platting Rd

Redeemer Lutheran College

Priestdale Rd

Eight Mile Plains

Logan Rd

Brandl St

Pacific Mwy

School Rd

Rochedale State High School

**Zone 4**

**Zone 5**

# Capalaba to QE II Hospital

servicing Capalaba, Alexandra Hills, Burbank, Mackenzie, Upper Mount Gravatt, Garden City, Griffith University (Mount Gravatt), Griffith University (Nathan) and QE II Hospital

## Monday to Friday

map ref	Route number	260	260	260	260	260	260	262	262	262	262	262	262
		am	am	am	am	am	pm	pm	pm	pm	pm	pm	pm
A	Capalaba station stop B	7.00	8.00	9.00	10.00	11.00	12.00	1.05	2.05	3.05	4.05	5.05	6.05
B	Capalaba park 'n' ride (P1)	7.05	8.05	9.05	10.05	11.05	12.05	-	-	-	-	-	-
C	Metro South TAFE	-	-	-	-	-	-	1.10	2.10	3.10	4.10	5.10	6.10
D	Alexandra Hills State High School	-	-	-	-	-	-	1.13	2.13	3.13	4.13	5.13	6.13
E	Redland Bay Rd at Ney Rd	-	-	-	-	-	-	1.16	2.16	3.16	4.16	5.16	6.16
F	St Lukes Catholic Primary School	-	-	-	-	-	-	1.20	2.20	3.20	4.20	5.20	6.20
G	Mackenzie State Primary School	7.17	8.17	9.17	10.17	11.17	12.17	1.30	2.30	3.30	4.30	5.30	6.30
H	Rembrandt Way at Gainsborough Ave	7.20	8.20	9.20	10.20	11.20	12.20	1.33	2.33	3.33	4.33	5.33	6.33
I	Gardner Rd at Arise Bvd	7.28	8.28	9.28	10.28	11.28	12.28	1.41	2.41	3.41	4.41	5.41	6.41
J	Eight Mile Plains station (P1)	7.35	8.35	9.35	10.35	11.35	12.35	1.45	2.45	3.45	4.45	5.45	6.45
K	Upper Mount Gravatt station (P1)	7.38	8.38	9.38	10.38	11.38	12.38	1.48	2.48	3.48	4.48	5.48	-
L	Griffith University station (P2)	7.42	8.42	9.42	10.42	11.42	12.42	1.52	2.52	3.52	4.52	5.52	-
M	Griffith Uni, Nathan Campus stop B	7.48	8.48	9.48	10.48	11.48	12.48	1.58	2.58	3.58	4.58	5.58	-
N	QE II Hospital	7.52	8.52	9.52	10.52	11.52	12.52	2.02	3.02	4.02	5.02	6.02	-

## Saturday

map ref	Route number	260	260	260	260	260	260	262	262	262	262	262	262
		am	am	am	am	am	pm	pm	pm	pm	pm	pm	pm
A	Capalaba station stop B	7.05	8.05	9.05	10.05	11.05	12.05	1.05	2.05	3.05	4.05	5.05	6.05
C	Metro South TAFE	-	-	-	-	-	-	1.10	2.10	3.10	4.10	5.10	6.10
D	Alexandra Hills State High School	-	-	-	-	-	-	1.13	2.13	3.13	4.13	5.13	6.13
E	Redland Bay Rd at Ney Rd	-	-	-	-	-	-	1.16	2.16	3.16	4.16	5.16	6.16
F	St Lukes Catholic Primary School	-	-	-	-	-	-	1.20	2.20	3.20	4.20	5.20	6.20
G	Mackenzie State Primary School	7.17	8.17	9.17	10.17	11.17	12.17	1.30	2.30	3.30	4.30	5.30	6.30
H	Rembrandt Way at Gainsborough Ave	7.20	8.20	9.20	10.20	11.20	12.20	1.33	2.33	3.33	4.33	5.33	6.33
I	Gardner Rd at Arise Bvd	7.28	8.28	9.28	10.28	11.28	12.28	1.41	2.41	3.41	4.41	5.41	6.41
J	Eight Mile Plains station (P1)	7.35	8.35	9.35	10.35	11.35	12.35	1.45	2.45	3.45	4.45	5.45	6.45
K	Upper Mount Gravatt station (P1)	7.38	8.38	9.38	10.38	11.38	12.38	1.48	2.48	3.48	4.48	5.48	-
L	Griffith University station (P2)	7.42	8.42	9.42	10.42	11.42	12.42	1.52	2.52	3.52	4.52	5.52	-
M	Griffith Uni, Nathan Campus stop B	7.48	8.48	9.48	10.48	11.48	12.48	1.58	2.58	3.58	4.58	5.58	-
N	QE II Hospital	7.52	8.52	9.52	10.52	11.52	12.52	2.02	3.02	4.02	5.02	6.02	-

## Sunday

map ref	Route number	260	260	260	260	262	262	262	262
		am	am	am	pm	pm	pm	pm	pm
A	Capalaba station stop B	9.05	10.05	11.05	12.05	1.05	2.05	3.05	4.05
C	Metro South TAFE	-	-	-	-	1.10	2.10	3.10	4.10
D	Alexandra Hills State High School	-	-	-	-	1.13	2.13	3.13	4.13
E	Redland Bay Rd at Ney Rd	-	-	-	-	1.16	2.16	3.16	4.16
F	St Lukes Catholic Primary School	-	-	-	-	1.20	2.20	3.20	4.20
G	Mackenzie State Primary School	9.17	10.17	11.17	12.17	1.30	2.30	3.30	4.30
H	Rembrandt Way at Gainsborough Ave	9.20	10.20	11.20	12.20	1.33	2.33	3.33	4.33
I	Gardner Rd at Arise Bvd	9.28	10.28	11.28	12.28	1.41	2.41	3.41	4.41
J	Eight Mile Plains station (P1)	9.35	10.35	11.35	12.35	1.45	2.45	3.45	4.45
K	Upper Mount Gravatt station (P1)	9.38	10.38	11.38	12.38	1.48	2.48	3.48	4.48
L	Griffith University station (P2)	9.42	10.42	11.42	12.42	1.52	2.52	3.52	4.52
M	Griffith Uni, Nathan Campus stop B	9.48	10.48	11.48	12.48	1.58	2.58	3.58	4.58
N	QE II Hospital	9.52	10.52	11.52	12.52	2.02	3.02	4.02	5.02

## Explanations

P1 Platform 1.

P2 Platform 2.

Bus connections to route 260

Transfer to or from the following bus routes at the Capalaba station:

240, 250, 251, 253, 254, 263, 267, 270, 273, 275

Bus connections to route 262

Transfer to or from the following bus routes at the Capalaba station:

240, 250, 243, 253, 254, 267, 270

- Bus does not travel via this location.

**NOTE:** Route 260 & 262 do not operate on public holidays.

Griffith University station - Route 260 & 262 services will only observe platform 2 at Griffith University station for boarding & alighting.

# QE II Hospital to Capalaba

servicing QE II Hospital, Griffith University (Nathan), Griffith University (Mount Gravatt), Garden City, Upper Mount Gravatt, Mackenzie, Burbank, Alexandra Hills and Capalaba

## Monday to Friday

map ref	Route number	262	262	262	262	262	262	260	260	260	260	260	260	
		am	am	am	am	am	am	pm	pm	pm	pm	pm	pm	
N	QE II Hospital	-	-	8.00	9.00	10.00	11.00	12.00	1.10	2.10	3.10	4.10	5.10	6.10
M	Griffith Uni, Nathan Campus stop B	-	-	8.04	9.04	10.04	11.04	12.04	1.14	2.14	3.14	4.14	5.14	6.14
L	Griffith University station (P2)	-	-	8.10	9.10	10.10	11.10	12.10	1.20	2.20	3.20	4.20	5.20	6.20
K	Upper Mount Gravatt station (P2)	-	-	8.13	9.13	10.13	11.13	12.13	1.23	2.23	3.23	4.23	5.23	6.23
J	Eight Mile Plains station (P2)	-	7.16	8.16	9.16	10.16	11.16	12.16	1.26	2.26	3.26	4.26	5.26	6.26
I	Gardner Rd at Arise Bvd	-	7.21	8.21	9.21	10.21	11.21	12.21	1.31	2.31	3.31	4.31	5.31	6.31
H	Rembrandt Way at Gainsborough Ave	-	7.28	8.28	9.28	10.28	11.28	12.28	1.38	2.38	3.38	4.38	5.38	6.38
G	Mackenzie State Primary School	-	7.30	8.30	9.30	10.30	11.30	12.30	1.40	2.40	3.40	4.40	5.40	6.40
F	St Lukes Catholic Primary School	6.40	7.40	8.40	9.40	10.40	11.40	12.40	-	-	-	-	-	-
E	Redland Bay Rd at Ney Road	6.46	7.46	8.46	9.46	10.46	11.46	12.46	-	-	-	-	-	-
D	Alexandra Hills State High School	6.49	7.49	8.49	9.49	10.49	11.49	12.49	-	-	-	-	-	-
C	Metro South TAFE	6.50	7.50	8.50	9.50	10.50	11.50	12.50	-	-	-	-	-	-
B	Capalaba park 'n' ride (P2)	-	-	-	-	-	-	-	1.55	2.55	3.55	4.55	5.55	6.55
A	Capalaba station stop B	6.55	7.55	8.55	9.55	10.55	11.55	12.55	2.00	3.00	4.00	5.00	6.00	7.00

## Saturday

map ref	Route number	262	262	262	262	260	260	260	260	260	
		am	am	am	am	pm	pm	pm	pm	pm	
N	QE II Hospital	8.00	9.00	10.00	11.00	12.00	1.10	2.10	3.10	4.10	5.10
M	Griffith Uni, Nathan Campus stop B	8.04	9.04	10.04	11.04	12.04	1.14	2.14	3.14	4.14	5.14
L	Griffith University station (P2)	8.10	9.10	10.10	11.10	12.10	1.20	2.20	3.20	4.20	5.20
K	Upper Mount Gravatt station (P2)	8.13	9.13	10.13	11.13	12.13	1.23	2.23	3.23	4.23	5.23
J	Eight Mile Plains station (P2)	8.16	9.16	10.16	11.16	12.16	1.26	2.26	3.26	4.26	5.26
I	Gardner Rd at Arise Bvd	8.21	9.21	10.21	11.21	12.21	1.31	2.31	3.31	4.31	5.31
H	Rembrandt Way at Gainsborough Ave	8.28	9.28	10.28	11.28	12.28	1.38	2.38	3.38	4.38	5.38
G	Mackenzie State Primary School	8.30	9.30	10.30	11.30	12.30	1.40	2.40	3.40	4.40	5.40
F	St Lukes Catholic Primary School	8.40	9.40	10.40	11.40	12.40	-	-	-	-	-
E	Redland Bay Rd at Ney Rd	8.46	9.46	10.46	11.46	12.46	-	-	-	-	-
D	Alexandra Hills State High School	8.49	9.49	10.49	11.49	12.49	-	-	-	-	-
C	Metro South TAFE	8.50	9.50	10.50	11.50	12.50	-	-	-	-	-
A	Capalaba station stop B	8.55	9.55	10.55	11.55	12.55	1.55	2.55	3.55	4.55	5.55

## Sunday

map ref	Route number	262	262	262	262	260	260	260	260	
		am	am	am	am	pm	pm	pm	pm	
N	QE II Hospital	8.00	9.00	10.00	11.00	12.00	1.10	2.10	3.10	4.10
M	Griffith Uni, Nathan Campus stop B	8.04	9.04	10.04	11.04	12.04	1.14	2.14	3.14	4.14
L	Griffith University station (P2)	8.10	9.10	10.10	11.10	12.10	1.20	2.20	3.20	4.20
K	Upper Mount Gravatt station (P2)	8.13	9.13	10.13	11.13	12.13	1.23	2.23	3.23	4.23
J	Eight Mile Plains station (P2)	8.16	9.16	10.16	11.16	12.16	1.26	2.26	3.26	4.26
I	Gardner Rd at Arise Bvd	8.21	9.21	10.21	11.21	12.21	1.31	2.31	3.31	4.31
H	Rembrandt Way at Gainsborough Ave	8.28	9.28	10.28	11.28	12.28	1.38	2.38	3.38	4.38
G	Mackenzie State Primary School	8.30	9.30	10.30	11.30	12.30	1.40	2.40	3.40	4.40
F	St Lukes Catholic Primary School	8.40	9.40	10.40	11.40	12.40	-	-	-	-
E	Redland Bay Rd at Ney Rd	8.46	9.46	10.46	11.46	12.46	-	-	-	-
D	Alexandra Hills State High School	8.49	9.49	10.49	11.49	12.49	-	-	-	-
C	Metro South TAFE	8.50	9.50	10.50	11.50	12.50	-	-	-	-
A	Capalaba station stop B	8.55	9.55	10.55	11.55	12.55	1.55	2.55	3.55	4.55

## Explanations

P1 Platform 1.

P2 Platform 2.

Bus connections to route 260

Transfer to or from the following bus routes at the Capalaba station:

240, 250, 251, 253, 254, 263, 267, 270, 273, 275

Bus connections to route 262

Transfer to or from the following bus routes at the Capalaba station:

240, 250, 243, 253, 254, 267, 270

- Bus does not travel via this location.

**NOTE:** Route 260 & 262 do not operate on public holidays.

Griffith University station - Route 260 & 262 services will only observe platform 2 at Griffith University station for boarding & alighting.



# Mackenzie to Brisbane City

servicing Mackenzie, Eight Mile Plains, Garden City, Griffith University (Mount Gravatt), Holland Park West, Greenslopes, Buranda and Brisbane City

## Monday to Friday

map ref	Route number	261	261	261
		am	am	am
Ⓞ	Rochedale, Grieve Rd near Ford Rd	6.38	7.08	7.38
Ⓞ	Mackenzie State Primary School	6.44	7.14	7.44
Ⓞ	Rembrandt Way at Gainsborough Ave	6.50	7.20	7.50
Ⓞ	Eight Mile Plains station (P1)	7.00	7.30	8.00
Ⓞ	Upper Mount Gravatt station (P1)	7.03	7.33	8.03
Ⓞ	Griffith University station (P1)	7.06	7.36	8.06
Ⓞ	Holland Park West station (P1)	7.08	7.38	8.08
Ⓞ	Greenslopes station (P1)	7.10	7.40	8.10
Ⓞ	Buranda station (P1)	7.12	7.42	8.12
Ⓞ	City, George St stop 108	7.20	7.50	8.20
Ⓞ	City, Elizabeth St stop 85	7.23	7.53	8.23
Ⓞ	City, Creek St stop 149A	7.26	7.56	8.26
Ⓞ	City, Ann St stop 7	7.28	7.58	8.28
Ⓞ	City, Ann St at City Hall stop 12	7.30	8.00	8.30



# Brisbane City to Mackenzie

servicing Brisbane City, Buranda, Greenslopes, Holland Park West, Griffith University (Mount Gravatt), Garden City, Eight Mile Plains and Mackenzie

## Monday to Friday

map ref	Route number	261	261	261
		pm	pm	pm
Ⓞ	City, Elizabeth St stop 85	4.15	5.15	5.45
Ⓞ	City, Creek St stop 149A	4.20	5.20	5.50
Ⓞ	City, Ann St stop 7	4.22	5.22	5.52
Ⓞ	City, Ann St at City Hall stop 12	4.24	5.24	5.54
Ⓞ	City, William St stop 107	4.30	5.30	6.00
Ⓞ	Buranda station (P2)	4.35	5.35	6.05
Ⓞ	Greenslopes station (P2)	4.37	5.37	6.07
Ⓞ	Holland Park West station (P2)	4.39	5.39	6.09
Ⓞ	Griffith University station (P2)	4.41	5.41	6.11
Ⓞ	Upper Mount Gravatt station (P2)	4.44	5.44	6.14
Ⓞ	Eight Mile Plains station (P2)	4.47	5.47	6.17
Ⓞ	Rembrandt Way at Gainsborough Ave	5.00	6.00	6.30
Ⓞ	Mackenzie State Primary School	5.03	6.03	6.33
Ⓞ	Rochedale, Grieve Rd near Ford Rd	5.10	6.10	6.40

### Explanations

P1 Platform 1.

P2 Platform 2.

**NOTE:** Route 261 does not operate on public holidays.



# Route 299

## Brisbane City to Rochedale

 servicing Brisbane City, Buranda, Greenslopes, Holland Park West, Griffith University (Mount Gravatt), Brisbane Technology Park, Eight Mile Plains and Rochedale

### Monday to Friday

map ref	Route number	299	299	299
		am	am	am
T	City, Elizabeth St stop 85	7.23	7.53	8.23
U	City, Creek St stop 149A	7.26	7.56	8.26
V	City, Ann St stop 7	7.28	7.58	8.28
W	City, Ann St at City Hall stop 12	7.30	8.00	8.30
X	City, William St stop 107	7.36	8.06	8.36
R	Buranda station (P2)	7.41	8.11	8.41
Q	Greenslopes station (P2)	7.43	8.13	8.43
P	Holland Park West station (P2)	7.45	8.15	8.45
L	Griffith University station (P2)	7.47	8.17	8.47
K	Upper Mount Gravatt station (P2)	7.49	8.19	8.49
J	Eight Mile Plains station (P2)	7.52	8.22	8.52
I	Brisbane Technology Park, McKechnie Dr	8.00	8.30	9.00
Y	Rochedale State High School	8.07	8.37	9.07
Z	Redeemer Lutheran College	8.10	8.40	9.10



# Route 299

## Rochedale to Brisbane City

 servicing Rochedale, Eight Mile Plains, Brisbane Technology Park, Griffith University (Mount Gravatt), Holland Park West, Greenslopes, Buranda and Brisbane City.

### Monday to Friday

map ref	Route number	299	299	299
		pm	pm	pm
Y	Rochedale State High School	3.35	4.35	5.05
Z	Redeemer Lutheran College	3.38	4.38	5.08
I	Brisbane Technology Park, McKechnie Dr	3.50	4.50	5.20
J	Eight Mile Plains station (P1)	3.55	4.55	5.25
K	Upper Mount Gravatt station (P1)	3.58	4.58	5.28
L	Griffith University station (P1)	4.00	5.00	5.30
P	Holland Park West station (P1)	4.02	5.02	5.32
Q	Greenslopes station (P1)	4.04	5.04	5.34
R	Buranda station (P1)	4.06	5.06	5.36
T	City, Elizabeth St stop 85	4.15	5.15	5.45
U	City, Creek St stop 149A	4.20	5.20	5.50
V	City, Ann St stop 7	4.22	5.22	5.52
W	City, Ann St at City Hall stop 12	4.24	5.24	5.54

### Explanations

P1 Platform 1.

P2 Platform 2.

NOTE: Route 299 does not operate on public holidays.